

# UNLOCK IT!

BY YMCA OF THE NORTH



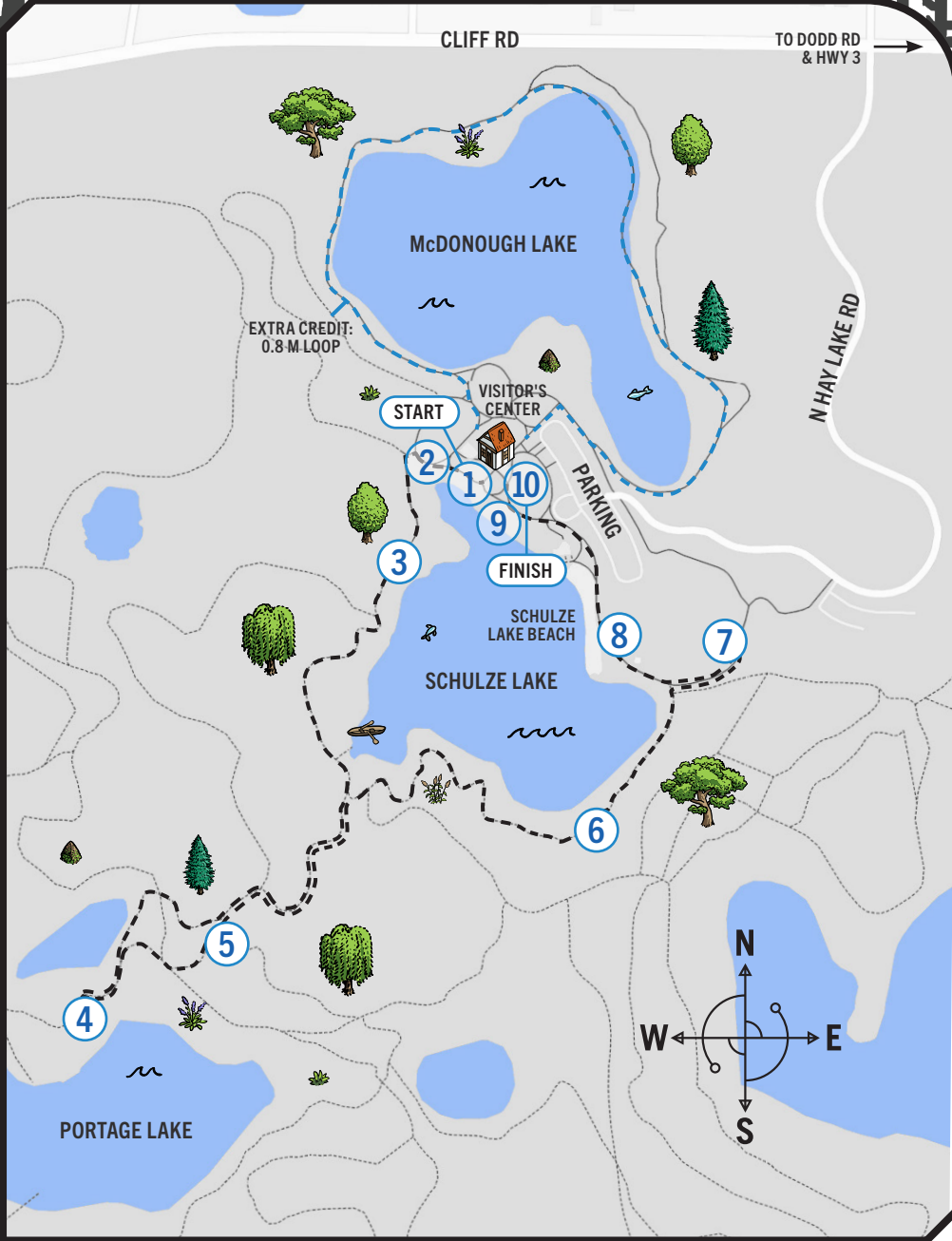
## Lebanon Hills Regional Park - East

Visitor Center Trailhead

860 Cliff Road  
Eagan, MN 55123

*Unlock It!* is a fun adventure challenge for all ages. Using your feet, problem-solving ability and teamwork, follow the clues to reveal a set of letters. Once you have all the letters, unscramble them to form the keyword that solves this *Unlock It!*

*Hint: This course will help you unwind and refuel by time spent in the \_\_\_\_\_.*



PRESENTED BY




HealthPartners  
Park Nicollet

**B I R C H**

**P I N E**

**A S P E N**



Find the answers to the clues below. The letters in boxes will be used to solve your *Unlock It!* adventure.

Help for Clues 3, 6, and 8: Study photos of trees to correctly place these three species of trees where you find them on the course.

CLUE

Birds, bees, and butterflies like that the roof of the visitor's center is not shingles but

1 D \_\_\_\_\_ T and L \_\_\_\_\_ G P \_\_\_\_\_

CLUE

Find little Ollie's bench. Finish the statement that honors his memory: "A Great Soul Serves Everyone. A Great Soul Never Dies. It Brings Us \_\_\_\_\_ Again and Again."

2 \_\_\_\_\_

CLUE

Take trail on west side of Schulze Lake, past marker 50 and to 47 sign. Continue just past the outdoor wood benched classroom where you will find a grove of which species of tree? Circle your answer and use that tree's underlined letter.

3 B I R C H OR P I N E OR A S P E N

CLUE

Follow route markers: 'to 43', 'to 41', past 41 marker, 'to 39', past 39 marker, 'to 37', 'to 33' and make your way to the fabulous picnic area overlooking Portage Lake. What architectural shape best describes the picnic shelter?

4 \_\_\_\_\_ - \_\_\_\_\_

CLUE

How observant have you been? What is the name of the trail you walked to get to the picnic shelter? Answer below or hike back to find your answer.

5 \_\_\_\_\_

CLUE

Returning, follow route markers: 'to 33', past 37 marker, 'to 39', past 39 marker, 'to 41' past 41 marker, 'to 43', past 46 marker, back at Schulze Lake and finish circling the lake counterclockwise past marker 54, staying on the path closest to the lake. When reaching the southeast side of Schulze Lake, which species of tree are abundant? Circle your answer and use that tree's underlined letter.

6 B I R C H OR P I N E OR A S P E N

CLUE

At paved sidewalk, go right past 65 marker, 'to 66', and just past the short light post off the left side of the walkway, find the stump of the old tree (pictured). How long did it live? Circle the best answer below and use underlined letter.

7 S E V E N T Y - S E V E N OR N I N E T Y - F O U R OR O N E - H U N D R E D T W E L V E

CLUE

Reverse direction past 65 marker, 'to 54', and walk toward beach. Which species of tree prevails across the walkway from the sandy swimming beach? Circle your answer and use that tree's underlined letter.

8 B I R C H OR P I N E OR A S P E N

CLUE


Continue on walkway back toward visitor's center and find the boathouse near where you started. What name is written in large cursive letters on its side?

9

CLUE

Find the old pump pictured at right? What state was it manufactured in?

10 \_\_\_\_\_



Carry down the letters from the clues above into the placeholder shown for each clue #.

Clue # 1 2 3 4 5 6 7 8 9 10

Now complete your *Unlock It!* adventure by unscrambling the letters into your keyword.

\_\_\_\_\_

**Congratulations!**



Use the QR code to submit the keyword for a chance to win fun prizes. Or visit the website below.

[ymcanorth.org/unlock-it-keyword](http://ymcanorth.org/unlock-it-keyword)